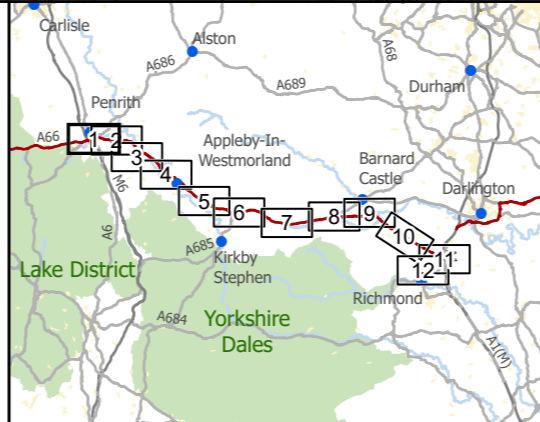



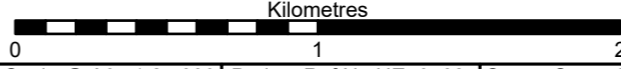
- Route Alignment
- Order Limits
- Operational Noise Study Area
- Noise Action Plan Important Area (Road)
- Noise Survey Monitoring Locations





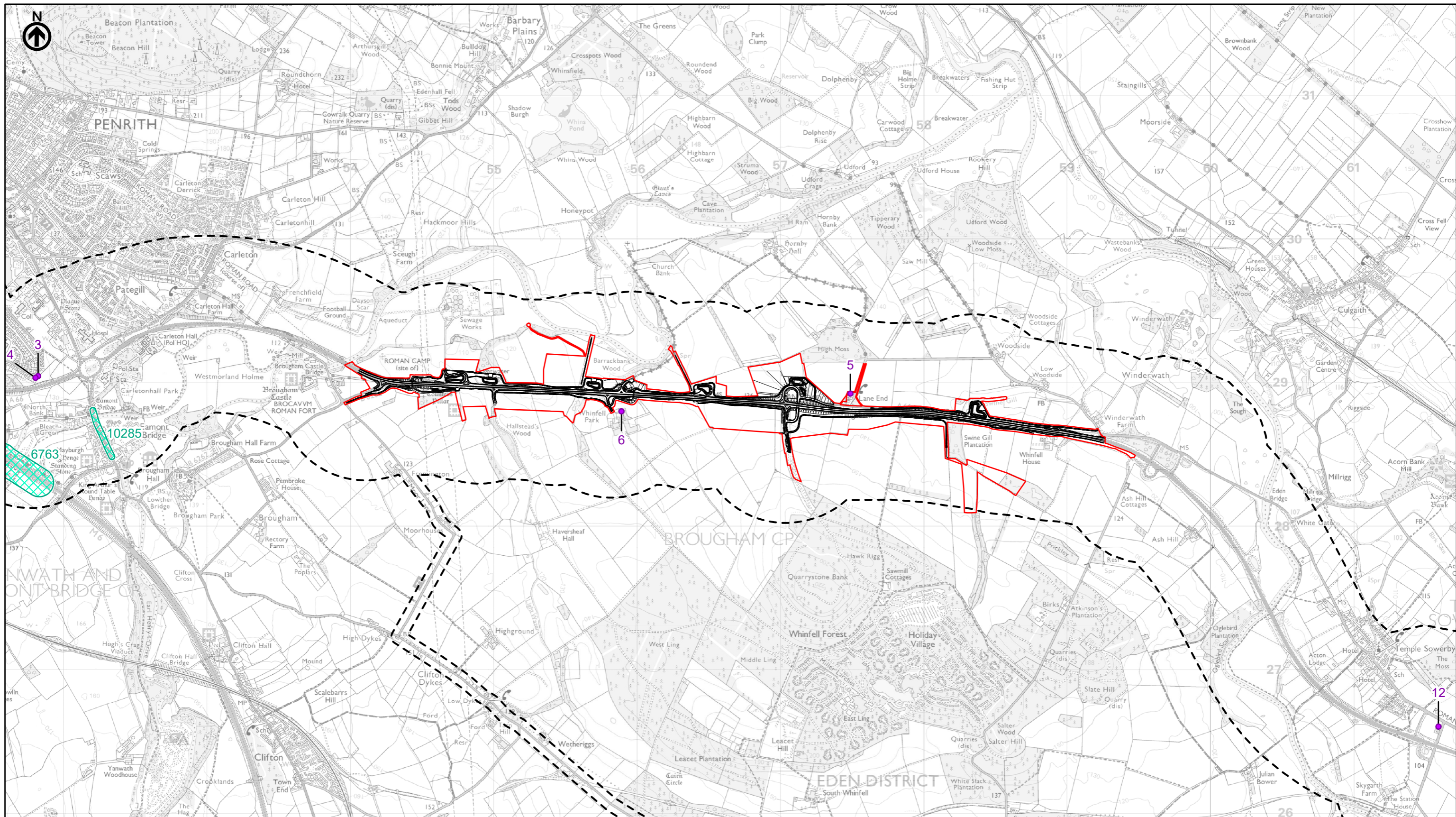
3 Piccadilly Place
Manchester
M1 3BN

P02	First Issue				
	JBAR	LHAN	MBUT	AMIT	KWA
Revision	Created	Checked	Reviewed	Approved	Authorised
	16/03/22	18/03/22	18/03/22	20/04/22	20/04/22

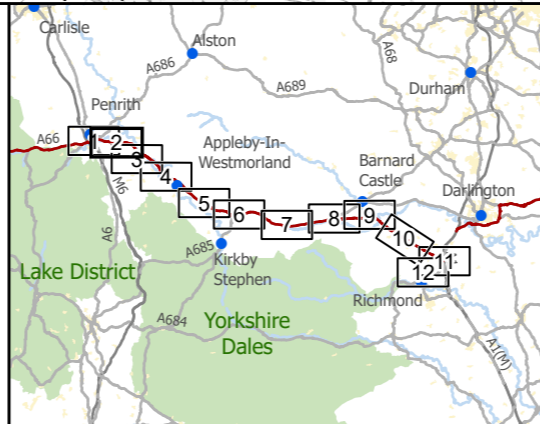


Scale @ A3: 1:25,000 | Project Ref No HE565627 | Stage: Stage 3
© Crown copyright and database rights (2022). All rights reserved. OS 100030649.
Contains public sector information licensed under the Open Government Licence v3.0.

Project Name A66 Northern Trans-Pennine Project			
Map Title Figure 12.1			
Operational Noise Study Area			
Scheme: 0102, M6 Junction 40 to Kemplay Bank			
Sheet 1 of 12			
Map Number Project	Originator	Volume	Location
HE565627	AMY	ENV	S00
	MP	LN	008052
	Type	Role	Number
Suitability S4	Suitability Description FIT FOR STAGE APPROVAL		Revision P02



- Route Alignment
- ▭ Order Limits
- - - Operational Noise Study Area
- ▨ Noise Action Plan Important Area (Road)
- Noise Survey Monitoring Locations



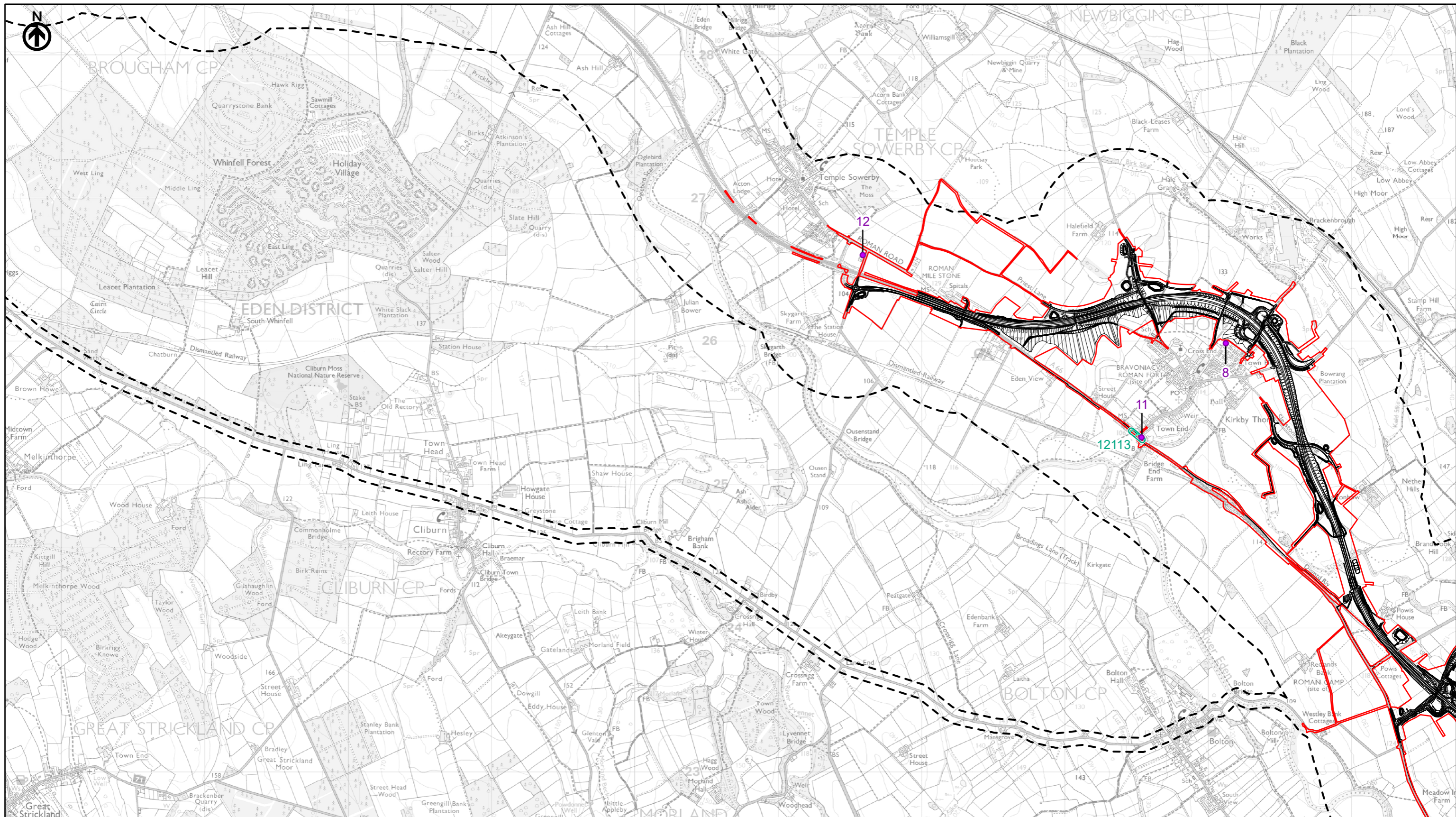
national highways 3 Piccadilly Place Manchester M1 3BN

P02	First Issue	JBAR	LHAN	MBUT	AMIT	KWHA
	Created	16/03/22	18/03/22	18/03/22	20/04/22	20/04/22
Revision	Checked	Reviewed	Approved	Authorised		

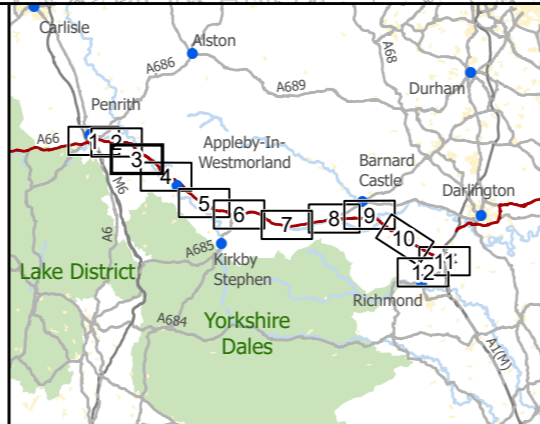
Kilometres
0 1 2

Scale @ A3: 1:25,000 | Project Ref No HE565627 | Stage: Stage 3
© Crown copyright and database rights (2022). All rights reserved. OS 100030649.
Contains public sector information licensed under the Open Government Licence v3.0.

Project Name A66 Northern Trans-Pennine Project			
Map Title Figure 12.1			
Operational Noise Study Area			
Scheme: 03, Penrith to Temple Sowerby			
Sheet 2 of 12			
Map Number	Project	Originator	Volume
HE565627	-	AMY	- ENV
S00		MP - LN - 008053	
Location		Type	Role
S4		FIT FOR STAGE APPROVAL	
Suitability	Suitability Description		Revision
S4	FIT FOR STAGE APPROVAL		P02



- Route Alignment
- ▭ Order Limits
- - - Operational Noise Study Area
- ▨ Noise Action Plan Important Area (Road)
- Noise Survey Monitoring Locations



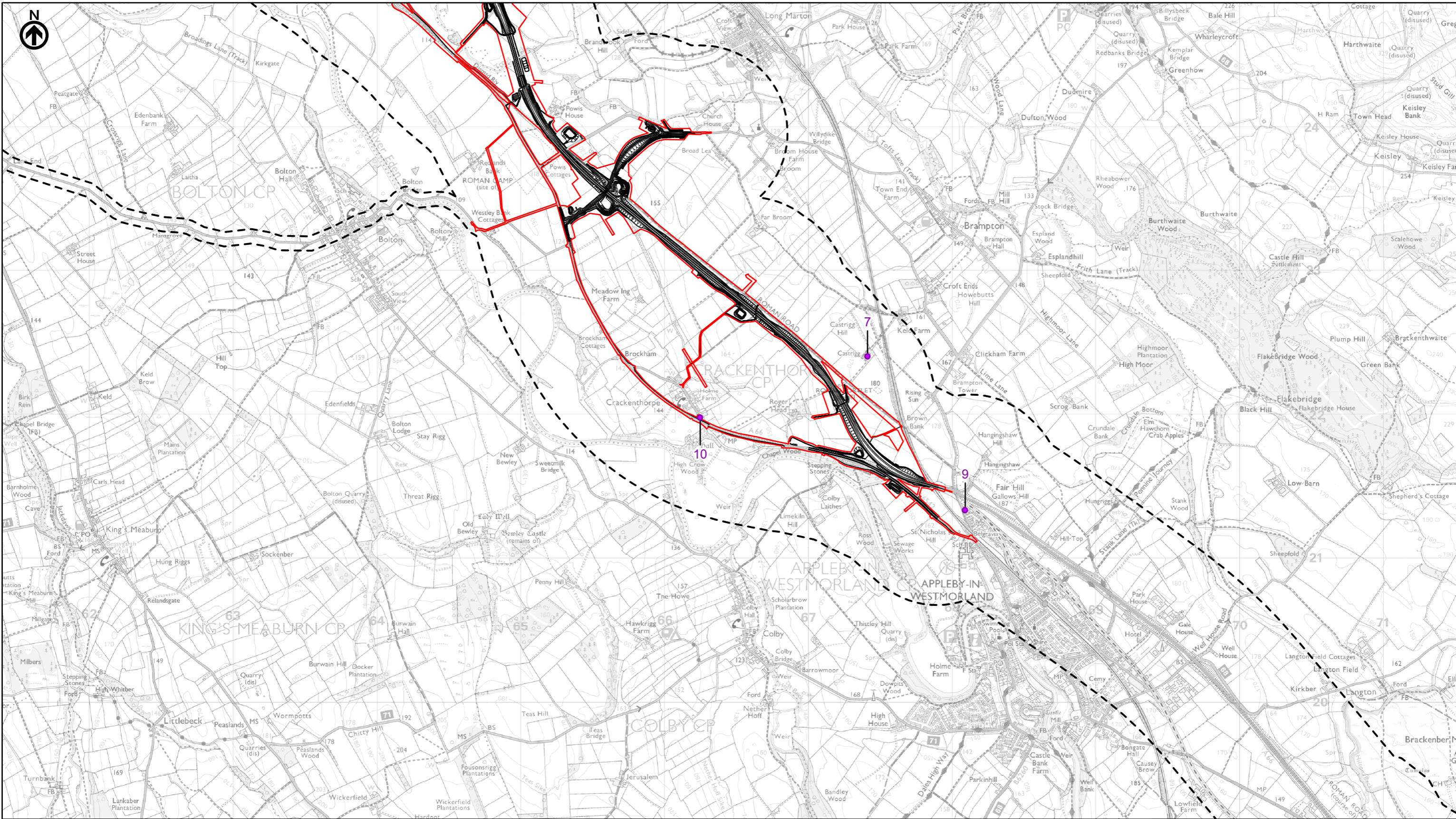
national highways
3 Piccadilly Place
Manchester
M1 3BN

P02	First Issue	JBAR	LHAN	MBUT	AMIT	KWHA
	Created	16/03/22	18/03/22	18/03/22	20/04/22	20/04/22
Revision	Created	Checked	Reviewed	Approved	Authorised	

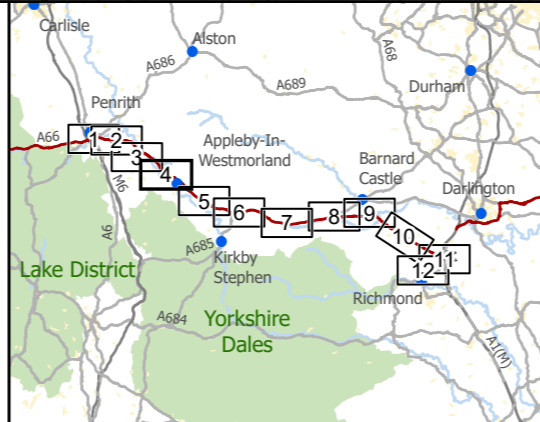
Kilometres
0 1 2

Scale @ A3: 1:25,000 | Project Ref No HE565627 | Stage: Stage 3
© Crown copyright and database rights (2022). All rights reserved. OS 100030649.
Contains public sector information licensed under the Open Government Licence v3.0.

Project Name A66 Northern Trans-Pennine Project			
Map Title Figure 12.1			
Operational Noise Study Area Scheme: 0405, Temple Sowerby to Appleby Sheet 3 of 12			
Map Number Project	Originator	Volume	
HE565627	AMY	ENV	
S00 Location	MP	LN	008054
Suitability S4	Suitability Description FIT FOR STAGE APPROVAL		Revision P02



- Route Alignment
- ▭ Order Limits
- - - Operational Noise Study Area
- ▨ Noise Action Plan Important Area (Road)
- Noise Survey Monitoring Locations

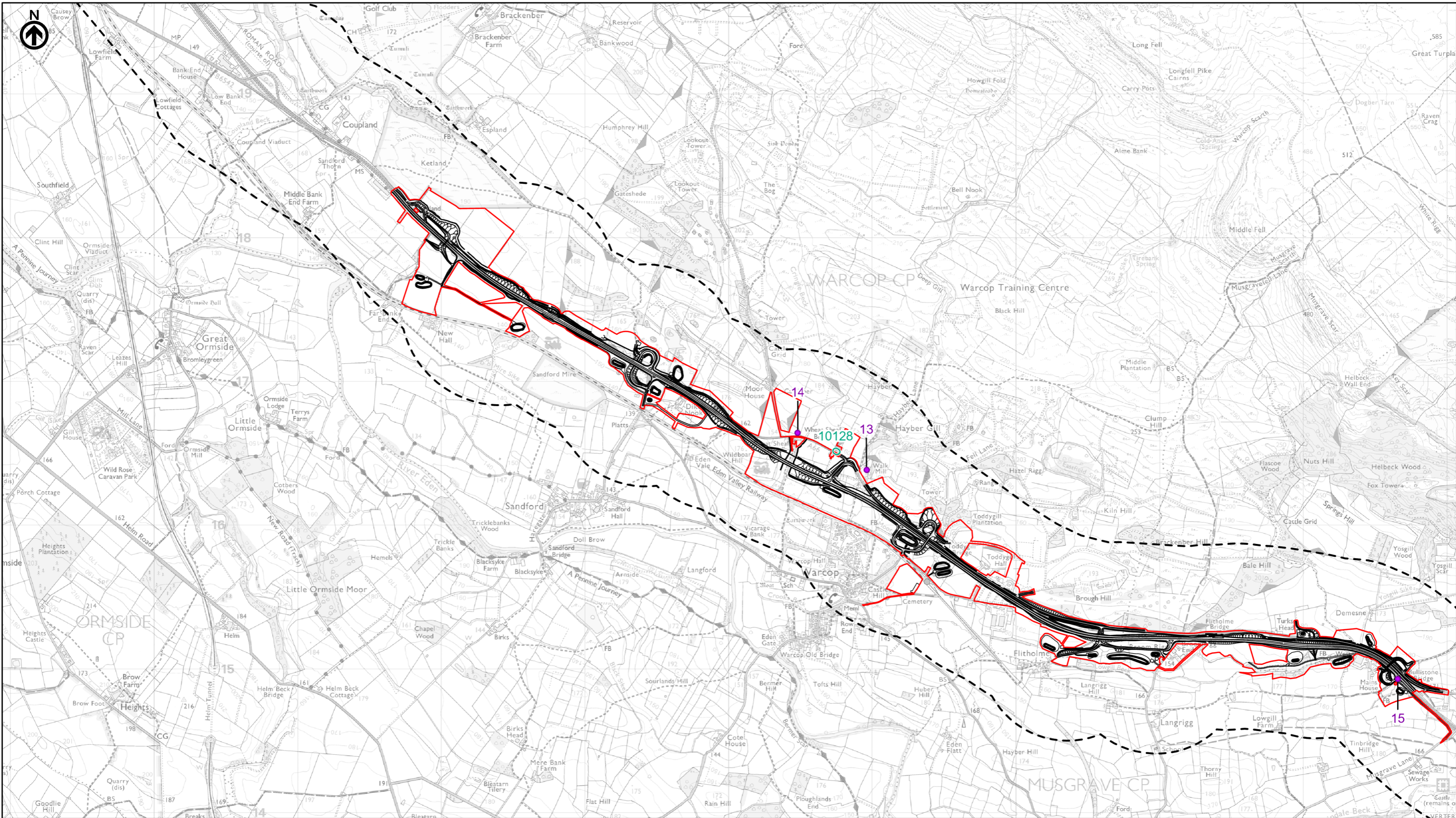


national highways
3 Piccadilly Place
Manchester
M1 3BN

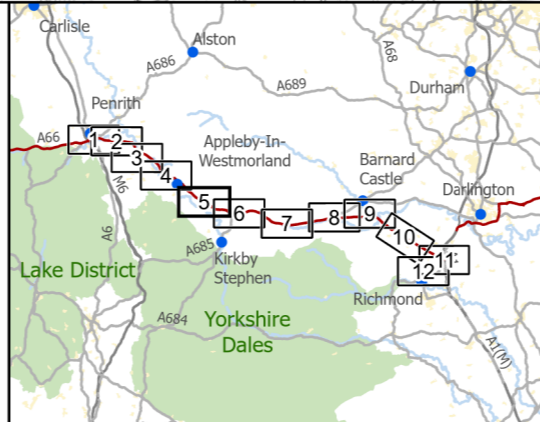
P02	First Issue	JBAR	LHAN	MBUT	AMIT	KWHA
	Created	16/03/22	18/03/22	18/03/22	20/04/22	20/04/22
Revision	Checked	Reviewed	Approved	Authorised		


Scale @ A3: 1:25,000 | Project Ref No HE565627 | Stage: Stage 3
© Crown copyright and database rights (2022). All rights reserved. OS 100030649.
Contains public sector information licensed under the Open Government Licence v3.0.

Project Name A66 Northern Trans-Pennine Project			
Map Title Figure 12.1			
Operational Noise Study Area			
Scheme: 0405, Temple Sowerby to Appleby			
Sheet 4 of 12			
Map Number	Project	Originator	Volume
HE565627	-	AMY	- ENV
S00		MP - LN - 008055	
Location		Type	Role
S4		FIT FOR STAGE APPROVAL	
Suitability	Suitability Description		Revision
S4	FIT FOR STAGE APPROVAL		P02



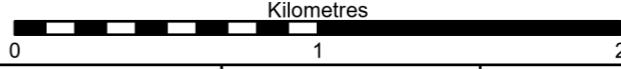
- Route Alignment
- ▭ Order Limits
- - - Operational Noise Study Area
- ▨ Noise Action Plan Important Area (Road)
- Noise Survey Monitoring Locations





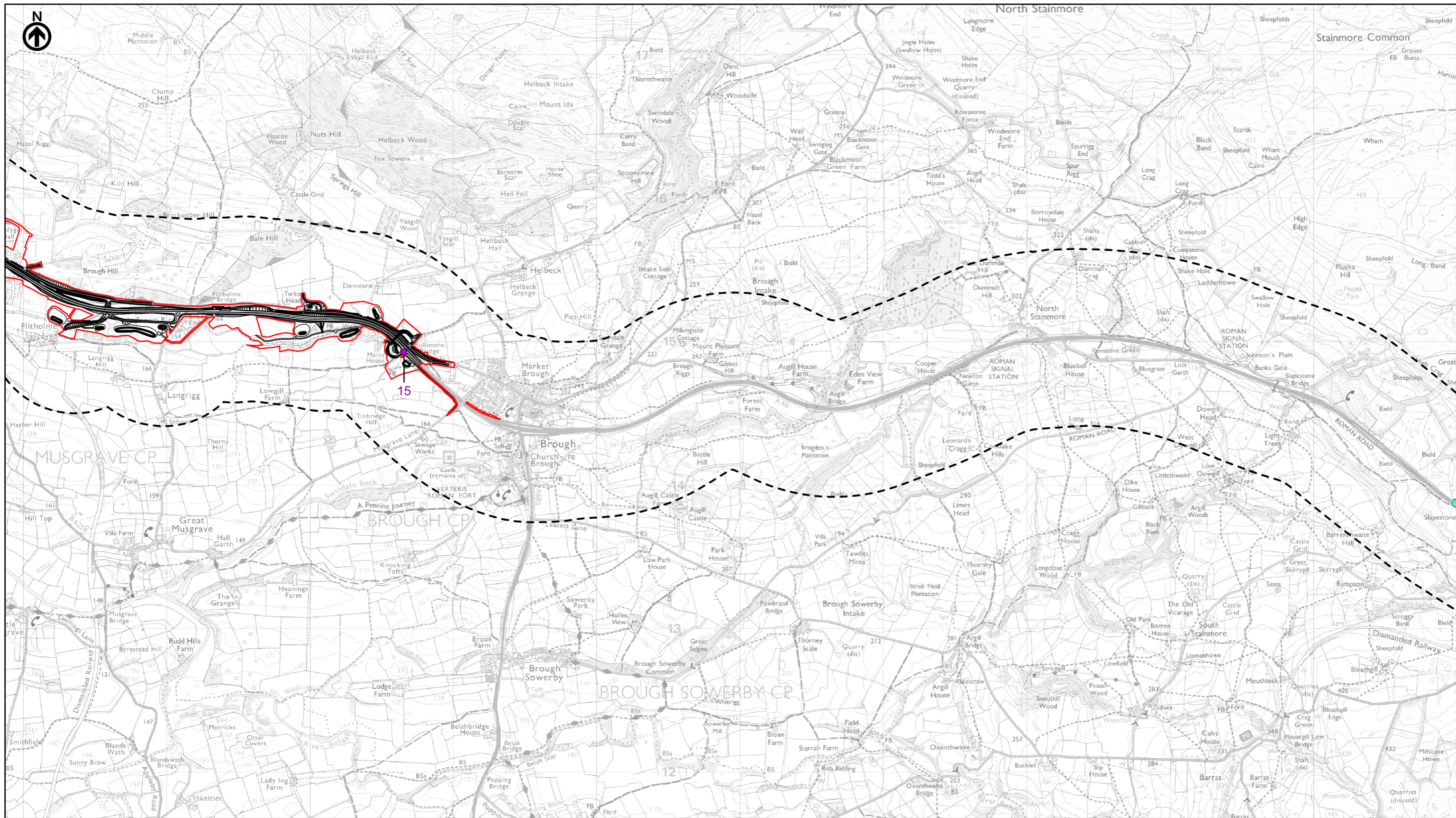
3 Piccadilly Place
Manchester
M1 3BN

P03	Second Issue: Revised Order Limits				
	PKELL	CESL	CBUS	AWAR	KWHA
	19/04/23	19/04/23	19/04/23	16/05/23	16/05/23
Revision	Created	Checked	Reviewed	Approved	Authorised

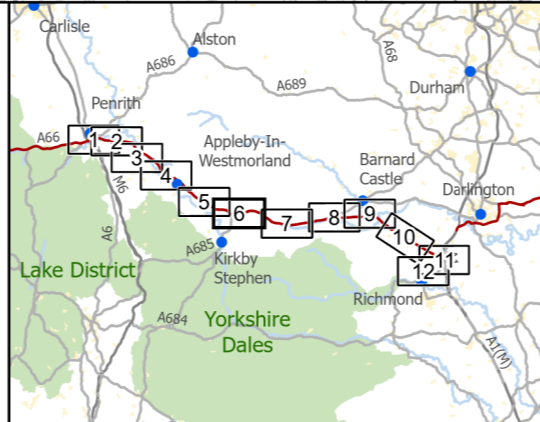


Scale @ A3: 1:25,000 | Project Ref No HE565627 | Stage: Stage 3
© Crown copyright and database rights (2023). All rights reserved. OS 100030649. Contains public sector information licensed under the Open Government Licence v3.0.

Project Name A66 Northern Trans-Pennine Project			
Map Title Figure 12.1			
Operational Noise Study Area Scheme: 06, Appleby to Brough			
Sheet 5 of 12			
Map Number Project	Originator	Volume	
HE565627	AMY	ENV	
S00 Location		MP - LN	008056
Suitability S4	Suitability Description FIT FOR STAGE APPROVAL	Type Role Number	Revision P03



- Route Alignment
- ▭ Order Limits
- ▭ Operational Noise Study Area
- ▭ Noise Action Plan Important Area (Road)
- Noise Survey Monitoring Locations



national highways

3 Piccadilly Place
Manchester
M1 3BN

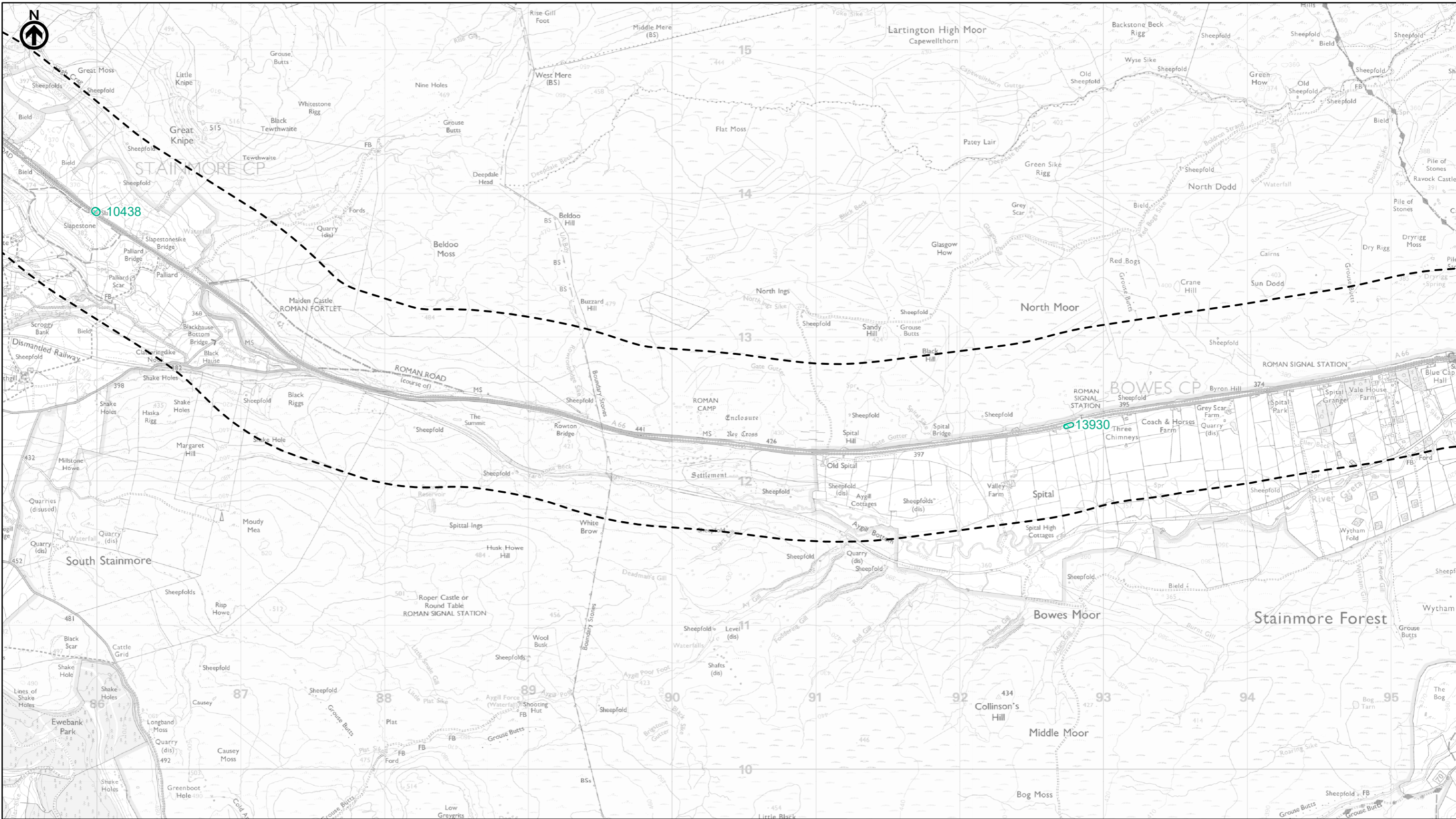
P03	Second Issue: Revised Order Limits				
	PKEL	CESL	CBUS	AWAR	KWHA
	19/04/23	19/04/23	19/04/23	16/05/23	16/05/23
Revision	Created	Checked	Reviewed	Approved	Authorised

Kilometres

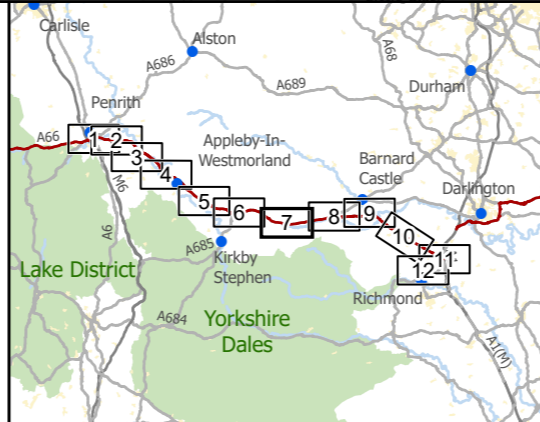
0 1 2

Scale @ A3: 1:25,000 | Project Ref No HE565627 | Stage: Stage 3
 © Crown copyright and database rights (2023). All rights reserved. OS 100030649.
 Contains public sector information licensed under the Open Government Licence v3.0.

Project Name A66 Northern Trans-Pennine Project			
Map Title Figure 12.1			
Operational Noise Study Area Scheme: 06, Appleby to Brough			
Sheet 6 of 12			
Map Number Project	Originator	Volume	
HE565627	AMY	ENV	
S00 Location	MP	LN	008057
Suitability S4	Suitability Description FIT FOR STAGE APPROVAL		Revision P03



- Route Alignment
- ▭ Order Limits
- - - Operational Noise Study Area
- ▣ Noise Action Plan Important Area (Road)
- Noise Survey Monitoring Locations



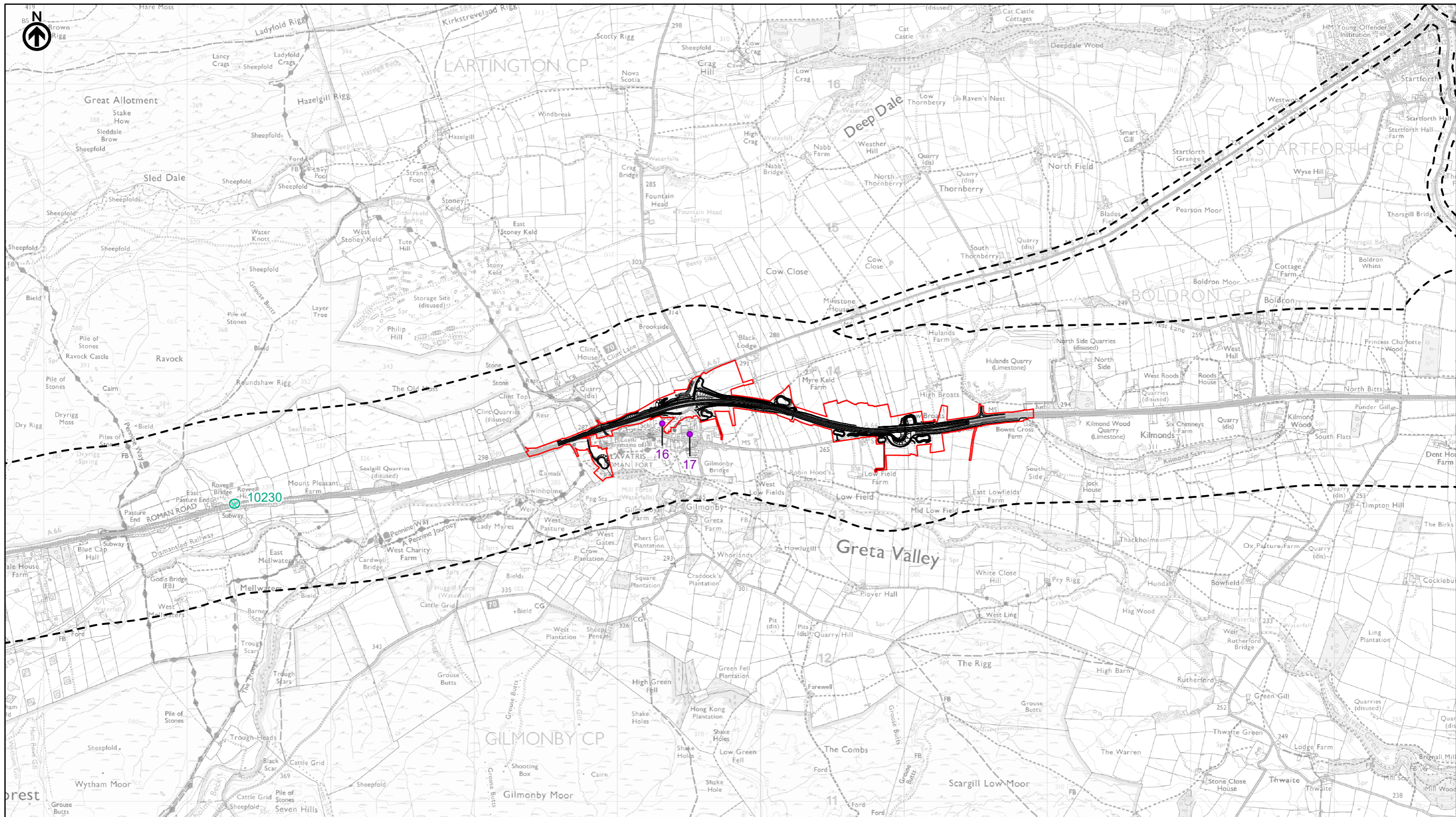
national highways
3 Piccadilly Place
Manchester
M1 3BN

P02	First Issue	JBAR	LHAN	MBUT	AMIT	KWHA
	Created	16/03/22	18/03/22	18/03/22	20/04/22	20/04/22
Revision	Checked	Reviewed	Approved	Authorised		

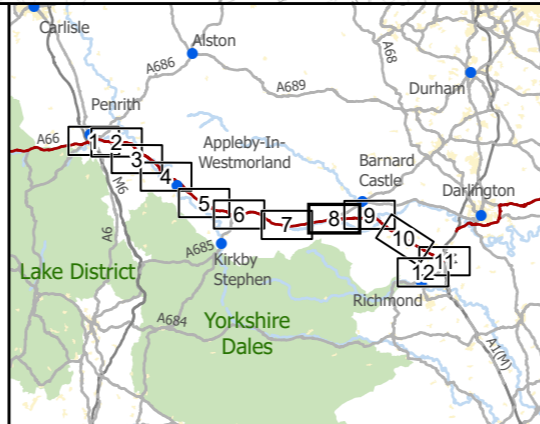
Kilometres
0 1 2

Scale @ A3: 1:25,000 | Project Ref No HE565627 | Stage: Stage 3
© Crown copyright and database rights (2022). All rights reserved. OS 100030649.
Contains public sector information licensed under the Open Government Licence v3.0.

Project Name A66 Northern Trans-Pennine Project			
Map Title Figure 12.1			
Operational Noise Study Area			
Scheme: N/A, Operational Noise Study Area			
Sheet 7 of 12			
Map Number Project	Originator	Volume	
HE565627	AMY	ENV	
S00 Location	MP	LN	008058
Suitability S4	Suitability Description FIT FOR STAGE APPROVAL		Revision P02



- Route Alignment
- ▭ Order Limits
- - - Operational Noise Study Area
- ▨ Noise Action Plan Important Area (Road)
- Noise Survey Monitoring Locations



national highways 3 Piccadilly Place
Manchester M1 3BN

P02	First Issue	JBAR	LHAN	MBUT	AMIT	KWHA
	Created	16/03/22	18/03/22	18/03/22	20/04/22	20/04/22
Revision	Created	Checked	Reviewed	Approved	Authorised	

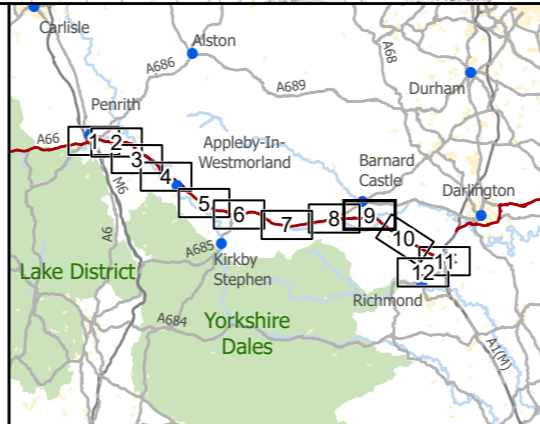
Kilometres
0 1 2

Scale @ A3: 1:25,000 | Project Ref No HE565627 | Stage: Stage 3
© Crown copyright and database rights (2022). All rights reserved. OS 100030649.
Contains public sector information licensed under the Open Government Licence v3.0.

Project Name A66 Northern Trans-Pennine Project			
Map Title Figure 12.1			
Operational Noise Study Area Scheme: 07, Bowes Bypass			
Sheet 8 of 12			
Map Number Project	Originator	Volume	
HE565627	AMY	ENV	
S00 Location	MP	LN	008059
Suitability S4	Suitability Description FIT FOR STAGE APPROVAL		Revision P02



- Route Alignment
- ▭ Order Limits
- - - Operational Noise Study Area
- ▣ Noise Action Plan Important Area (Road)
- Noise Survey Monitoring Locations



national highways 3 Piccadilly Place
Manchester M1 3BN

P02	First Issue	JBAR	LHAN	MBUT	AMIT	KWHA
	Created	16/03/22	18/03/22	18/03/22	20/04/22	20/04/22
Revision	Checked	Reviewed	Approved	Authorised		

Kilometres
0 1 2

Scale @ A3: 1:25,000 | Project Ref No HE565627 | Stage: Stage 3
© Crown copyright and database rights (2022). All rights reserved. OS 100030649.
Contains public sector information licensed under the Open Government Licence v3.0.

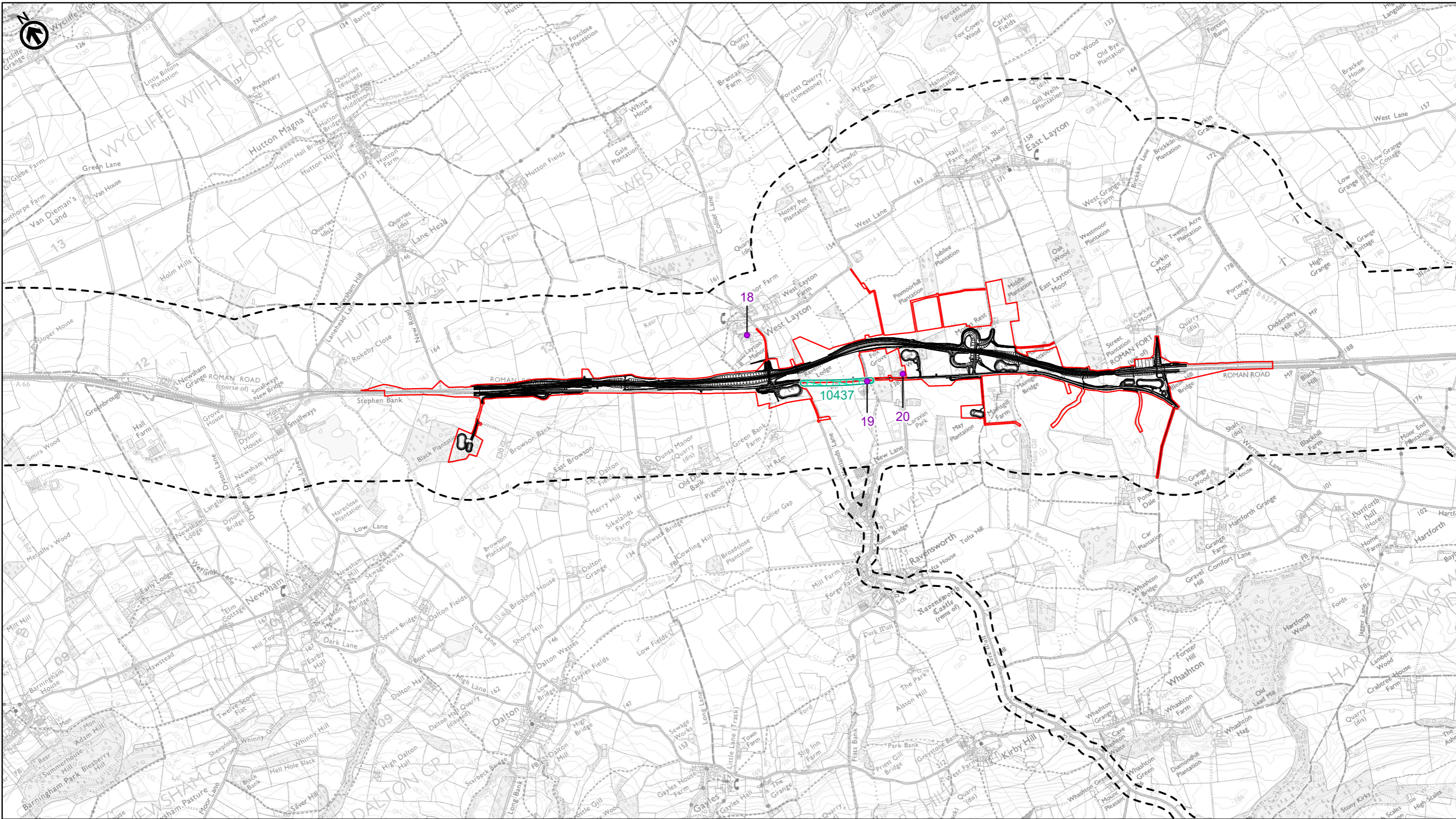
Project Name
A66 Northern Trans-Pennine Project

Map Title
Figure 12.1

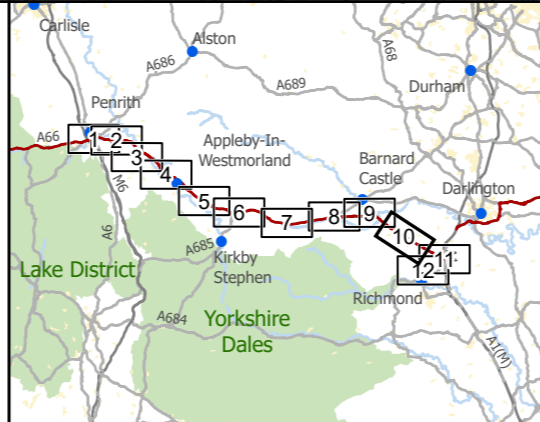
Operational Noise Study Area
Scheme: 08, Cross Lanes to Rokeby
Sheet 9 of 12

Map Number	Project	Originator	Volume
HE565627	-	AMY	- ENV
S00	-	MP - LN	- 008060
Location	Type	Role	Number
S4	FIT FOR STAGE APPROVAL		P02

Suitability S4 | Suitability Description FIT FOR STAGE APPROVAL | Revision P02



- Route Alignment
- ▭ Order Limits
- - - Operational Noise Study Area
- ▨ Noise Action Plan Important Area (Road)
- Noise Survey Monitoring Locations



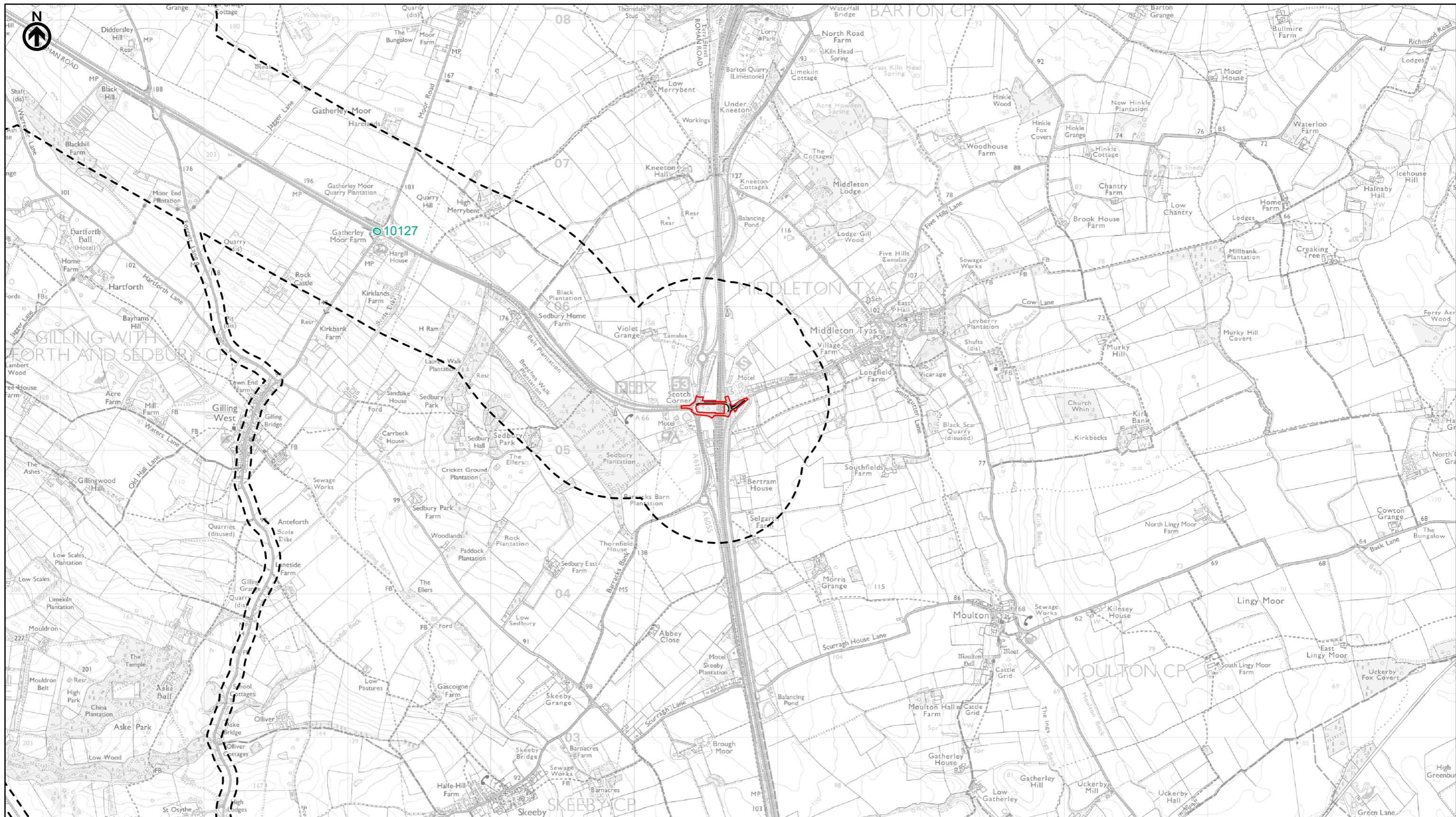
national highways 3 Piccadilly Place
Manchester M1 3BN

P02	First Issue	JBAR	LHAN	MBUT	AMIT	KWHA
	Created	16/03/22	18/03/22	18/03/22	20/04/22	20/04/22
Revision	Checked	Reviewed	Approved	Authorised		

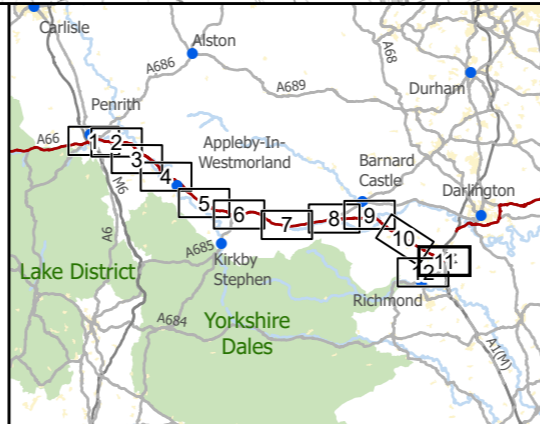
Kilometres
0 1 2

Scale @ A3: 1:25,000 | Project Ref No HE565627 | Stage: Stage 3
© Crown copyright and database rights (2022). All rights reserved. OS 100030649.
Contains public sector information licensed under the Open Government Licence v3.0.

Project Name A66 Northern Trans-Pennine Project			
Map Title Figure 12.1			
Operational Noise Study Area			
Scheme: 09, Stephen Bank to Carkin Moor			
Sheet 10 of 12			
Map Number	Project	Originator	Volume
HE565627	-	AMY	-
S00	-	MP	LN
Location	Type	Role	Number
S4	FIT FOR STAGE APPROVAL		P02



- Route Alignment
- ▭ Order Limits
- - - Operational Noise Study Area
- ▨ Noise Action Plan Important Area (Road)
- Noise Survey Monitoring Locations



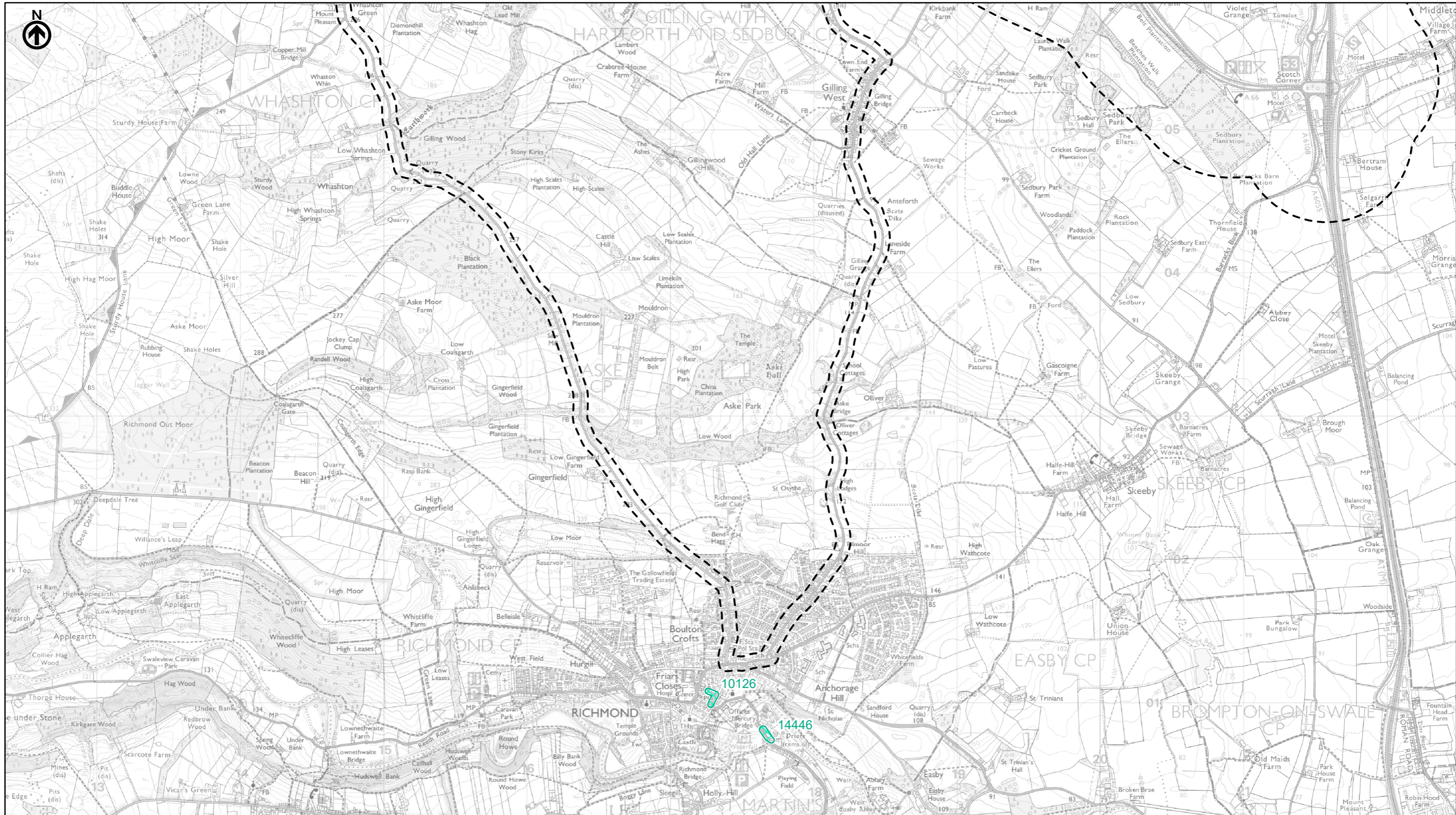
national highways 3 Piccadilly Place Manchester M1 3BN

P02	First Issue	JBAR	LHAN	MBUT	AMIT	KWHA
	Created	16/03/22	18/03/22	18/03/22	20/04/22	20/04/22
Revision	Created	Checked	Reviewed	Approved	Authorised	

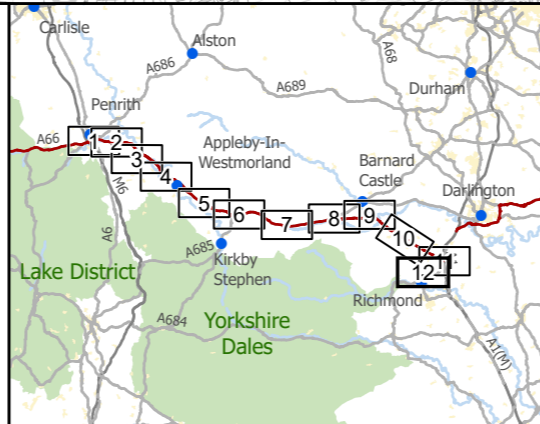
Kilometres
0 1 2

Scale @ A3: 1:25,000 | Project Ref No HE565627 | Stage: Stage 3
© Crown copyright and database rights (2022). All rights reserved. OS 100030649. Contains public sector information licensed under the Open Government Licence v3.0.

Project Name A66 Northern Trans-Pennine Project			
Map Title Figure 12.1			
Operational Noise Study Area			
Scheme: 11, A1(M) Junction 53 Scotch Corner			
Sheet 11 of 12			
Map Number	Project	Originator	Volume
HE565627	-	AMY	- ENV
S00	-	MP - LN	- 008062
Location		Type	Role
Suitability	Suitability Description		Revision
S4	FIT FOR STAGE APPROVAL		P02



- Route Alignment
- ▭ Order Limits
- - - Operational Noise Study Area
- ▨ Noise Action Plan Important Area (Road)
- Noise Survey Monitoring Locations



national highways

3 Piccadilly Place
Manchester
M1 3BN

P02	First Issue	JBAR	LHAN	MBUT	AMIT	KWHA
		16/03/22	18/03/22	18/03/22	20/04/22	20/04/22
Revision	Created	Checked	Reviewed	Approved	Authorised	

Kilometres

0 1 2

Scale @ A3: 1:25,000 | Project Ref No HE565627 | Stage: Stage 3
© Crown copyright and database rights (2022). All rights reserved. OS 100030649.
Contains public sector information licensed under the Open Government Licence v3.0.

Project Name A66 Northern Trans-Pennine Project			
Map Title Figure 12.1			
Operational Noise Study Area			
Scheme: N/A, Operational Noise Study Area			
Sheet 12 of 12			
Map Number Project	Originator	Volume	
HE565627	AMY	ENV	
S00	MP	LN	008063
Location	Type	Role	Number
Suitability S4	Suitability Description FIT FOR STAGE APPROVAL		Revision P02